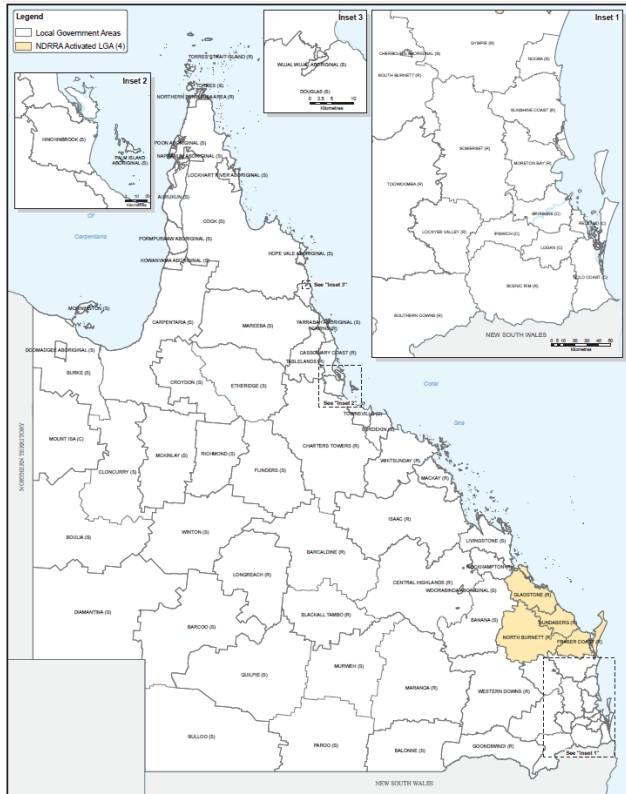


NDRRA Event – Central Coast Queensland Severe Weather, 16 – 19 October 2017



Assistance activated

The Minister for Police, Fire and Emergency Services activated the Commonwealth/State Natural Disaster Relief and Recovery Arrangements (NDRRA).

The Prime Minister has approved Category C Special Disaster Assistance under the Commonwealth / State Natural Disaster Relief and Recovery Arrangements (NDRRA).

NDRRA relief measures activated

- Counter Disaster Operations
- Essential Services Safety and Reconnection Scheme
- Essential Working Capital Loans Scheme for Primary Producers
- Freight Subsidies for Primary Producers
- Natural Disaster Assistance Loans for Primary Producers
- Personal Hardship Assistance Scheme
- Restoration of Essential Public Assets
- Special Disaster Assistance - Recovery Grants for Primary Producers

Area activated

The area formally defined for receipt of the NDRRA relief measures is: *'Communities within the Central Coast area affected by severe weather, heavy rainfall and flooding, 16 – 19 October 2017'*.

Queensland Reconstruction Authority

Local Government Area	Counter Disaster Operations	Essential Services Safety and Reconnection Scheme	Essential Working Capital Loans Scheme for Primary Producers	Freight Subsidies for Primary Producers	Natural Disaster Assistance Loans for Primary Producers	Personal Hardship Assistance Scheme	Restoration of Essential Public Assets	Special Disaster Assistance - Recovery Grants for Primary Producers
Bundaberg Regional Council	✓ activated 03/11/17		✓ activated 23/10/17	✓ activated 23/10/17	✓ activated 23/10/17		✓ activated 03/11/17	✓ activated 23/11/17 ³
Fraser Coast Regional Council							✓ activated 03/11/17	
Gladstone Regional Council	✓ activated 19/10/17	✓ activated 20/10/17 ¹	✓ activated 23/10/17	✓ activated 23/10/17	✓ activated 23/10/17	✓ activated 20/10/17 ¹	✓ activated 19/10/17	
North Burnett Regional Council	✓ activated 19/10/17		✓ activated 23/10/17	✓ activated 23/10/17	✓ activated 23/10/17		✓ activated 19/10/17	✓ activated 09/11/17 ²

¹ The Immediate Hardship Assistance Scheme component of the Personal Hardship Assistance Scheme commences at midday 21 October 2017.

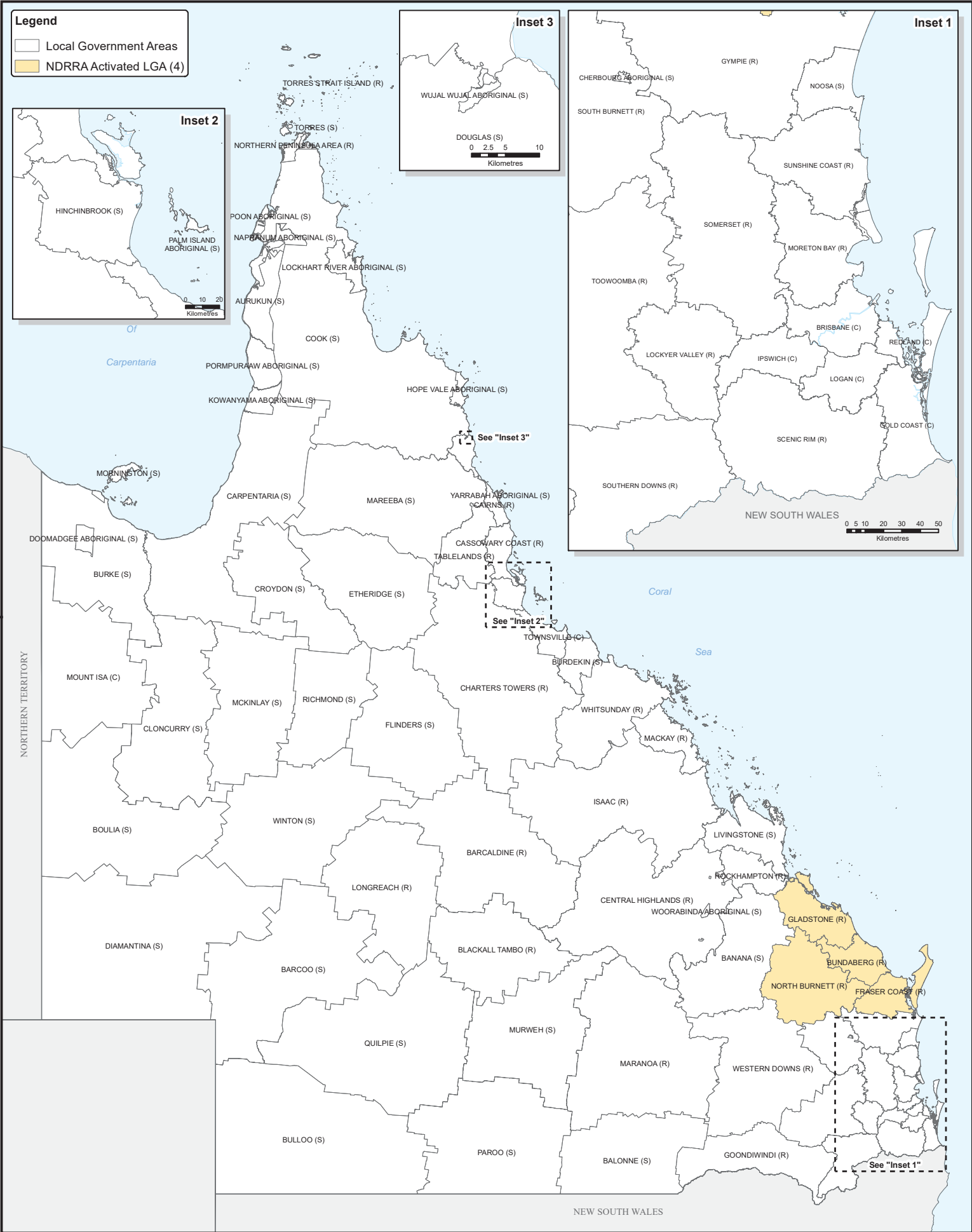
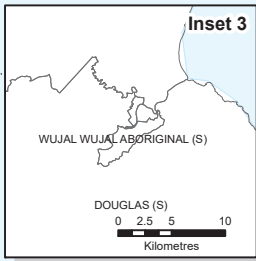
Personal Hardship Assistance Scheme and Essential Services Safety and Reconnection Scheme activation for **Gladstone** is limited to the areas of Agnes Water, Baffle Creek, Berajondo, Bororen, Boyne Valley, Boynedale, Captain Creek, Colosseum, Deepwater, Diglum, Euleilah, Eurimbula, Foreshores, Gindoran, Lowmead, Miriam Vale, Mount Maria, Mount Tom, Oyster Creek, Rodds Bay, Rosedale, Round Hill, Rules Beach, Seventeen Seventy, Tablelands, Taragoola, Taunton, Turkey Beach.

² Special Disaster Assistance - Recovery Grants for Primary Producers activation for North Burnett Regional Council limited to the northern portion that is east of the Cania Gorge National Park including the Cania locality and east of the Coomingleh Forest. The boundary follows the eastern boundary of the Glenleigh and Abercorn localities until the Abercorn locality boundary meets the Burnett Highway. This is just southeast of where Three Moon Creek meets the Burnett River. Included is the area east of the Burnett Highway from this point until the intersection of the Burnett Highway and Kerwee Road at Ceratodus and follows Kerwee Road through Nour Nour National Park until it meets Monto Mount Perry Road. The area included is that west of Monto Mount Perry Road until it meets the boundary of the Yarrol locality, south of Bania Forest Reserve. The eastern boundary is that of the Yarrol locality until it meets the North Burnett local government boundary. This area includes the Bancroft, Bukali, Kalpowar, Monal, Moonford, Cania, Yarrol, Abercorn, Langley, Kapaldo, Tellebang, Glenleigh, Selene, Mulgildie, Splinter Creek, Ventnor, Three Moon, Cannindah, Monto and Mungungo localities within the North Burnett local government area. It includes partial areas of the Mungy, Cynthia, Ceratodus and Eidsvold East localities as described above.

³ Special Disaster Assistance - Recovery Grants for Primary Producers activation for Bundaberg Regional Council limited to the northern part of the Bundaberg Regional Council area including the area east of the Bruce Highway until the Bruce Highway meets the Burnett River. The southern boundary includes the section of the Burnett River between the Bruce Highway and Cedars Road, and includes the section of Cedars Road between the Burnett River and the intersection of Cedars Road and Childers Road at the Elliott River State Forest boundary. The southern part includes the area to the north of the northern Elliott River State Forest and Bingera National Park boundary and includes the section of Burrum Coast National Park that is north of Woppis Road. This is the Statistical Area Level 2 (SA2) areas: Bargara-Burnett Heads, Branyan-Kensington, Bundaberg East-Kalkie, Bundaberg North-Gooburrum, Bundaberg Region-North, Bundaberg South, Svensson Heights-Norville, Walkervale-Avenell Heights

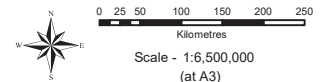
Legend

- Local Government Areas
- NDRRA Activated LGA (4)



Queensland Reconstruction Authority
1800 110 841
www.qldreconstruction.org.au

NDRRA Activation Summary (v3) Central Coast Queensland Severe Weather 16-19 October 2017



Disclaimer:
Users must satisfy themselves that this map is accurate and suitable for their purposes. The Queensland Reconstruction Authority does not accept responsibility for any loss or damage that may arise from the use of or reliance on this map.

