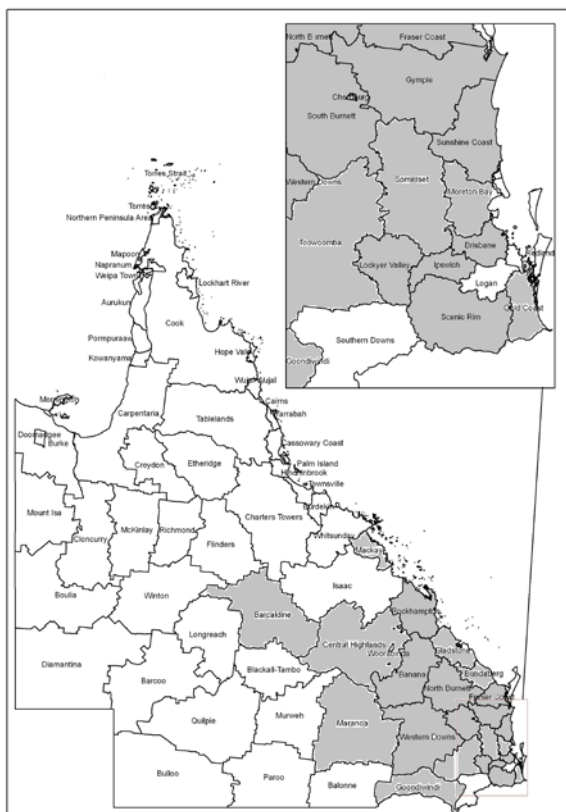


**Disaster Event – Central and Southern Queensland Low,
25 February – 5 March 2013**



Event and Timing –

Heavy rainfall commencing on 25th February affecting the east coast areas causing flash flooding with additional heavy rainfall and flooding affecting the central regions of Queensland.

Assistance Activated –

The Minister for Police and Community Safety, The Honourable Jack Dempsey MP activated the Commonwealth/State Natural Disaster Relief and Recovery Arrangements (NDRRA).

NDRRA Relief Measures Activated

- Category A - Counter Disaster Operations
- Category A – Personal Hardship Assistance Scheme
- Category B - Restoration of Essential Public Assets

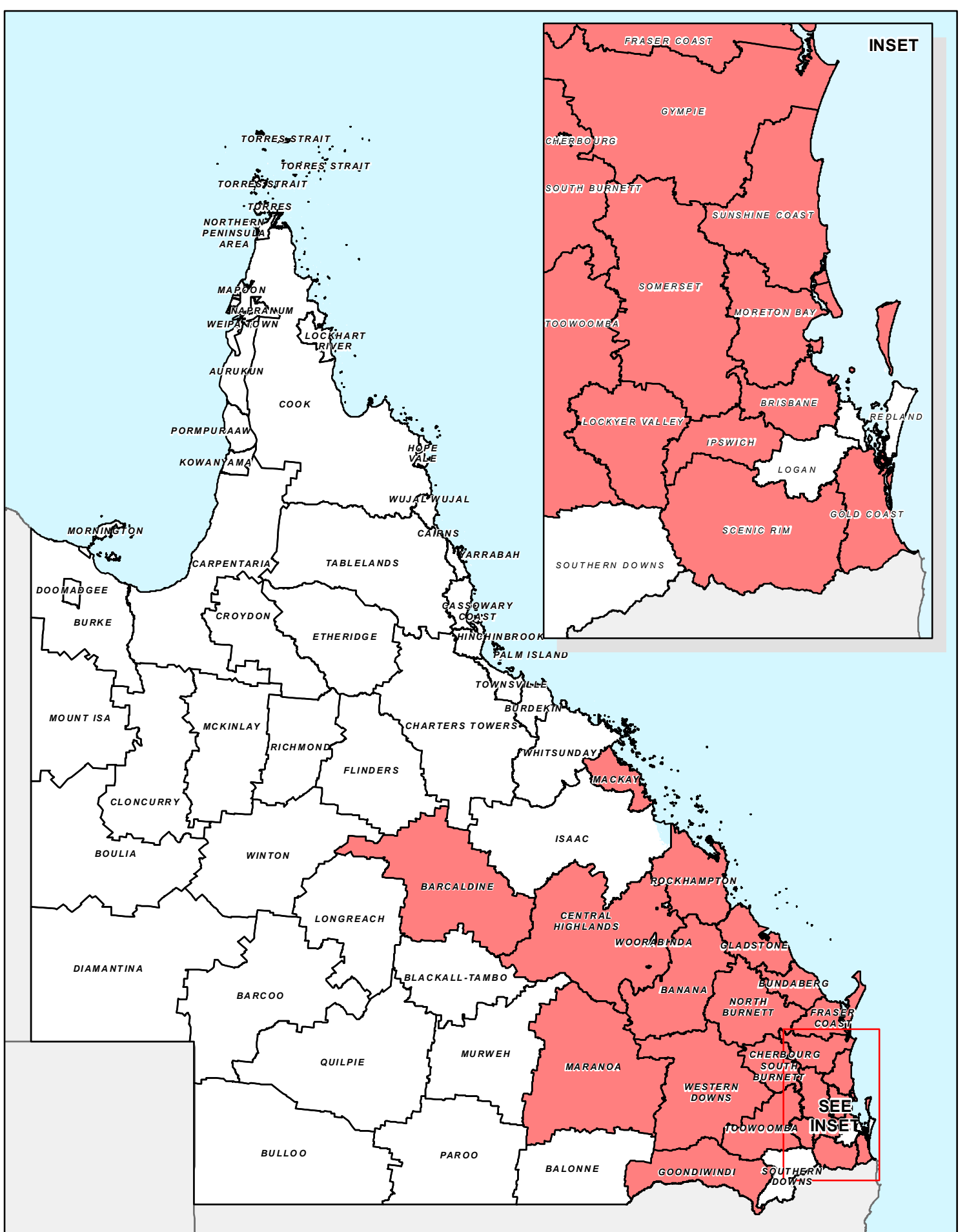
Area formally defined (by the Minister for Police and Community Safety, The Honourable Jack Dempsey MP) for receipt of NDRRA Relief measures –

“Communities within the defined areas of Central and Southern Queensland affected by the low and trough between 25 February to 5 March 2013”.

LGA	Counter Disaster Operations	Personal Hardship Assistance Scheme	Restoration of Essential Public Assets
Barcaldine Regional Council			✓ Activated 15/03/13
Banana Shire Council	✓ Activated 07/03/13		✓ Activated 08/03/13
Bundaberg Regional Council	✓ Activated 15/03/13		
Brisbane City Council			✓ Activated 07/03/13
Central Highlands Regional Council			✓ Activated 08/03/13
Fraser Coast Regional Council	✓ Activated 07/03/13		✓ Activated 12/03/13
Gladstone Regional Council			✓ Activated 08/03/13
Gold Coast City Council			✓ Activated 15/04/13
Goondiwindi Regional Council			✓ Activated 22/03/13
Gympie Regional Council	✓ Activated 07/03/13		✓ Activated 08/03/13
Ipswich City Council			✓ Activated 07/03/13
Lockyer Valley Regional Council	✓ Activated 07/03/13		✓ Activated 07/03/13

**Disaster Event – Central and Southern Queensland Low,
25 February – 5 March 2013**

LGA	Counter Disaster Operations	Personal Hardship Assistance Scheme	Restoration of Essential Public Assets
Mackay Regional Council	✓ Activated 15/03/13		
Maranoa Regional Council			✓ Activated 24/07/13
Moreton Bay Regional Council	✓ Activated 08/03/13		
North Burnett Regional Council	✓ Activated 07/03/13		✓ Activated 12/03/13
Rockhampton Regional Council	✓ Activated 07/03/13		✓ Activated 08/03/13
Scenic Rim Regional Council			✓ Activated 07/03/13
Somerset Regional Council	✓ Activated 12/03/13		✓ Activated 08/03/13
South Burnett Regional Council	✓ Activated 07/03/13		✓ Activated 08/03/13
Sunshine Coast Regional Council			✓ Activated 07/03/13
Toowoomba Regional Council	✓ Activated 12/03/13		✓ Activated 12/03/13
Western Downs Regional Council	✓ Activated 07/03/13	✓ Activated 07/03/13	✓ Activated 07/03/13




NDRRA Activations as at 0900 hrs, 24 July 2013
Central & Southern Queensland Low
25 February – 5 March 2013

Local Government Area
 NDRRA Activated Local Government Area



Map Produced: 23/07/2013
 Location: W:\Operations\2013\2013_SouthernCentralQldLow
 A4 central sth qld low NDRRA.mxd

Scale at A4: 1:10,000,000



Note: Grid co-ordinates are shown as decimal degrees.

Disclaimer
 This data has been prepared for Dept. of Community Safety. Other users must satisfy themselves it is accurate and suitable for their purpose. DCS does not accept any liability for any loss or damage that may arise from the use of or reliance on the data.

© MapInfo Australia Pty Ltd (2010)

© Public Sector Mapping Authority Australia Pty Ltd (2010)

Based on the State Digital Road Network (SDRN) provided with the permission of MapInfo Australia Pty Ltd (2010) and the National Object Spatial Dataset (ROSD) provided with the permission of Public Sector Mapping Authority Australia Pty Ltd (2010).

